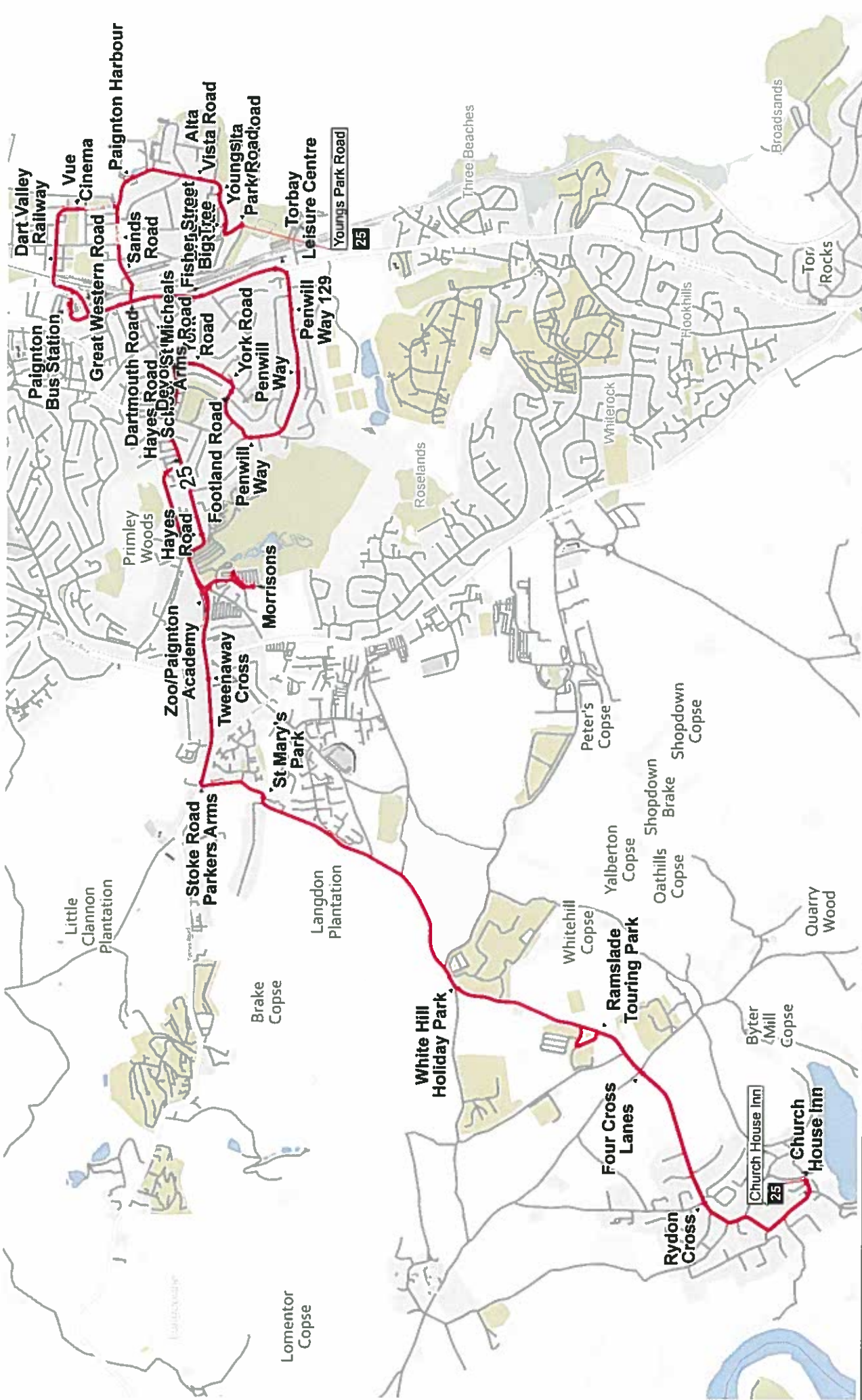


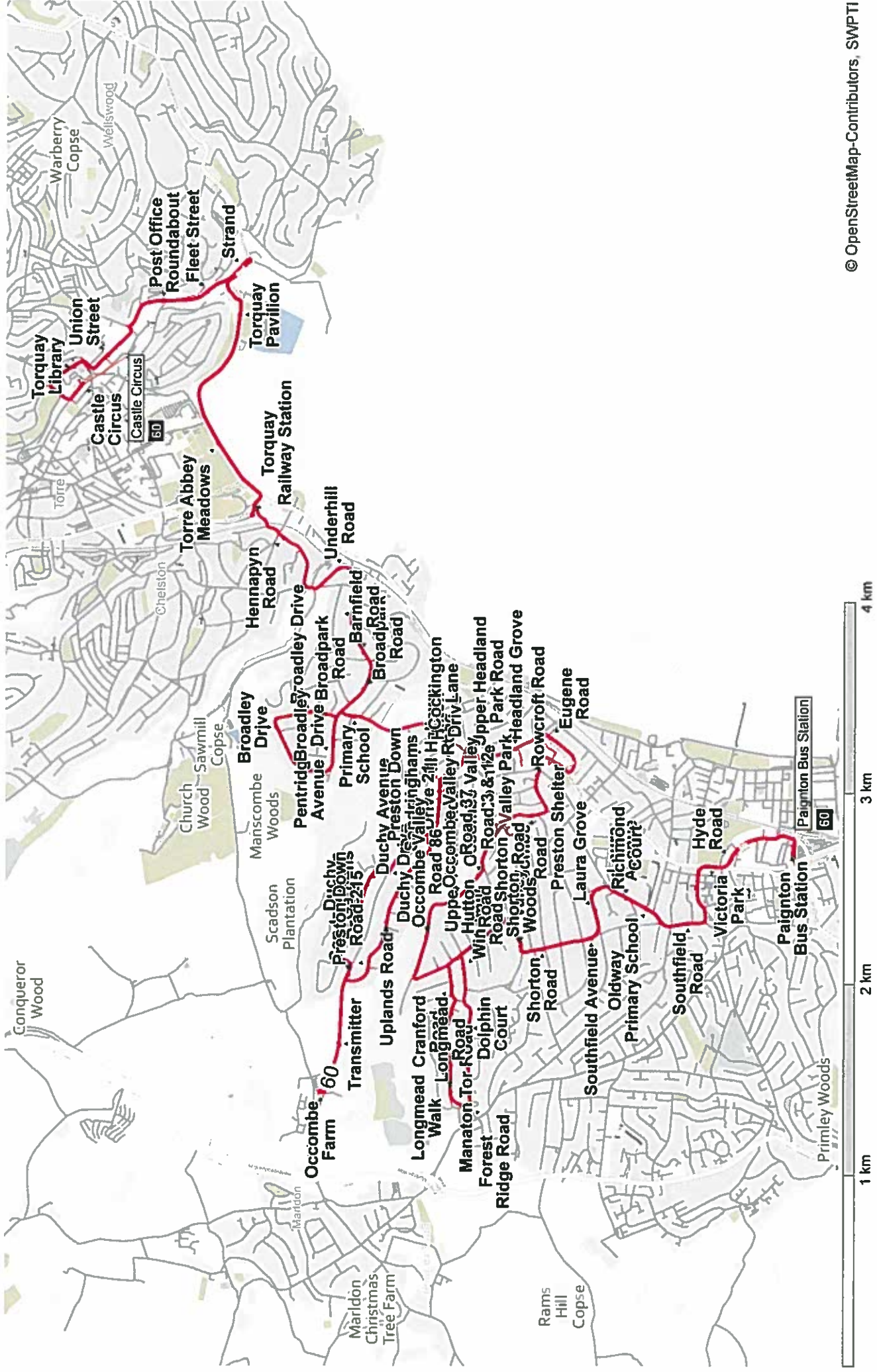
## Appendix 1

<u>Bus Route</u>	<u>Areas Served</u>
<b>25</b>	Paignton – Goodrington – St.Michaels – Stoke Gabriel
<b>60</b>	Paignton - Preston - Occombe Farm - Livermead - Torquay - St.Lukes Rd
<b>61</b>	Torquay - Livermead - Occombe Farm - Preston – Paignton
<b>62</b>	Torquay Strand – Cockington Village – Town Centre – Living Coasts
<b>64</b>	Torbay Hospital - Willows - Torre - Torquay - Living Coasts - Wellswood - Kents Cavern
<b>65</b>	Torbay Hospital - Willows - Hele - St.Marychurch - Ellacombe – Torquay
<b>67/67A</b>	Brixham - Paignton - Marldon - Torbay Hospital - Torquay Grammar School The Willows
<b>67B</b>	Brixham - Whiterock - Cherrybrook - Paignton – Marldon
<b>108</b>	Paignton Circular via Waterleat, Lutyens Drive, Foxhole, Colley End Rd
<b>109</b>	Paignton Circular via Foxhole, Lutyens Drive
<b>SB1</b>	Brixham – Churston – Sainsburys (Brixham Road)
<b>SB2</b>	St.Michaels – Goodrington – Cherry Brook – Roselands – Sainsburys (Brixham Road)
<b>SB3 &amp; TC1</b>	Foxhole – Shorton – Oldway – Colley End – Sainsburys (Brixham Road) Temhani Court Preston – Sainsburys (Brixham Road)
<b>SB4</b>	Windy Corner – Broadsands – Cherry Brook – Roselands – Sainsburys (Brixham Road)
<b>SB5</b>	Barton –Watcombe –St.Marychurch –Sainsburys (Willows) –Torbay Hospital By request
<b>SB6</b>	Shiphay – Chelston – Torbay Hospital By request – Sainsburys (The Willows)

# Route map for the Local Link service 25

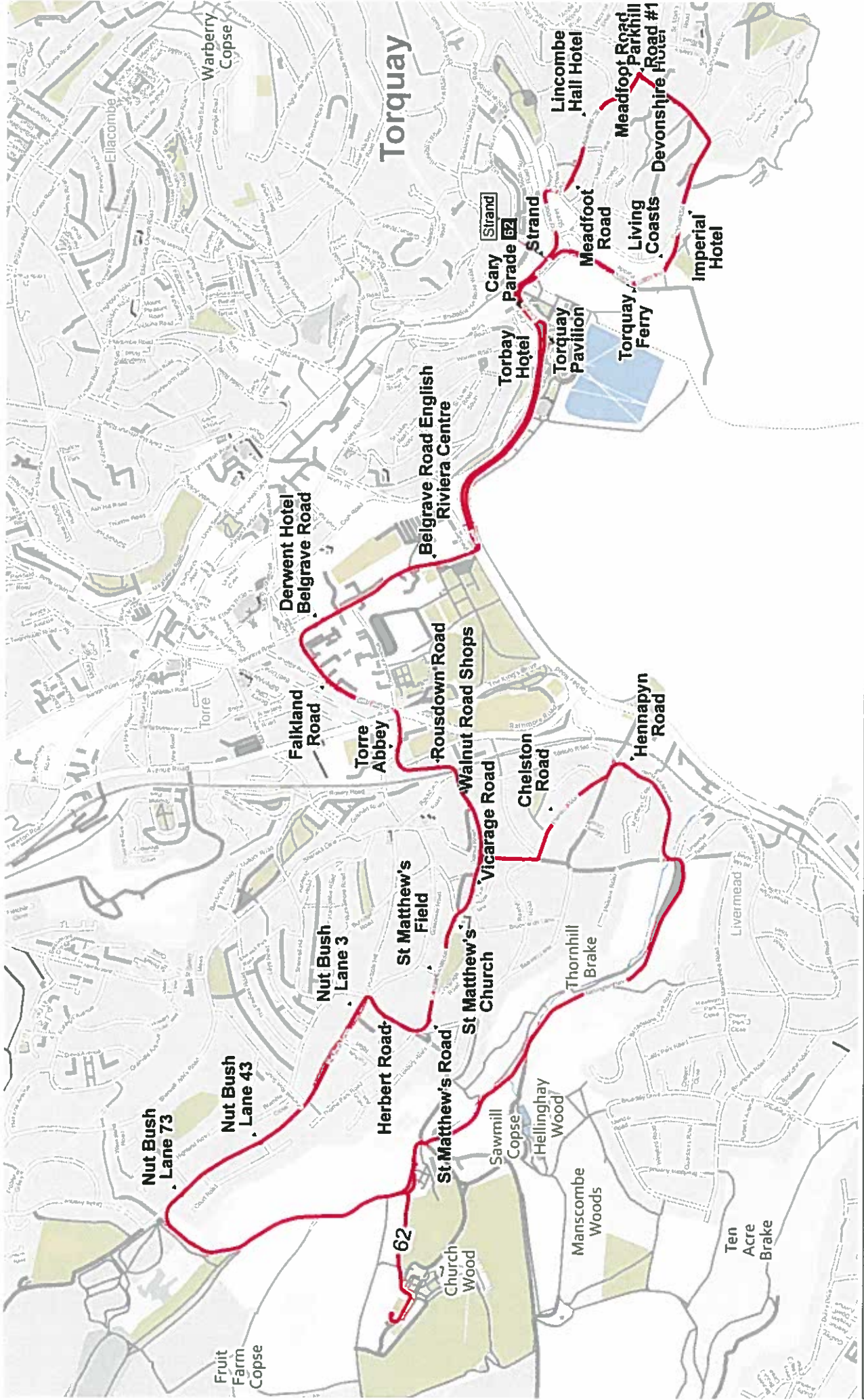


# Route map for the Local Link service 60



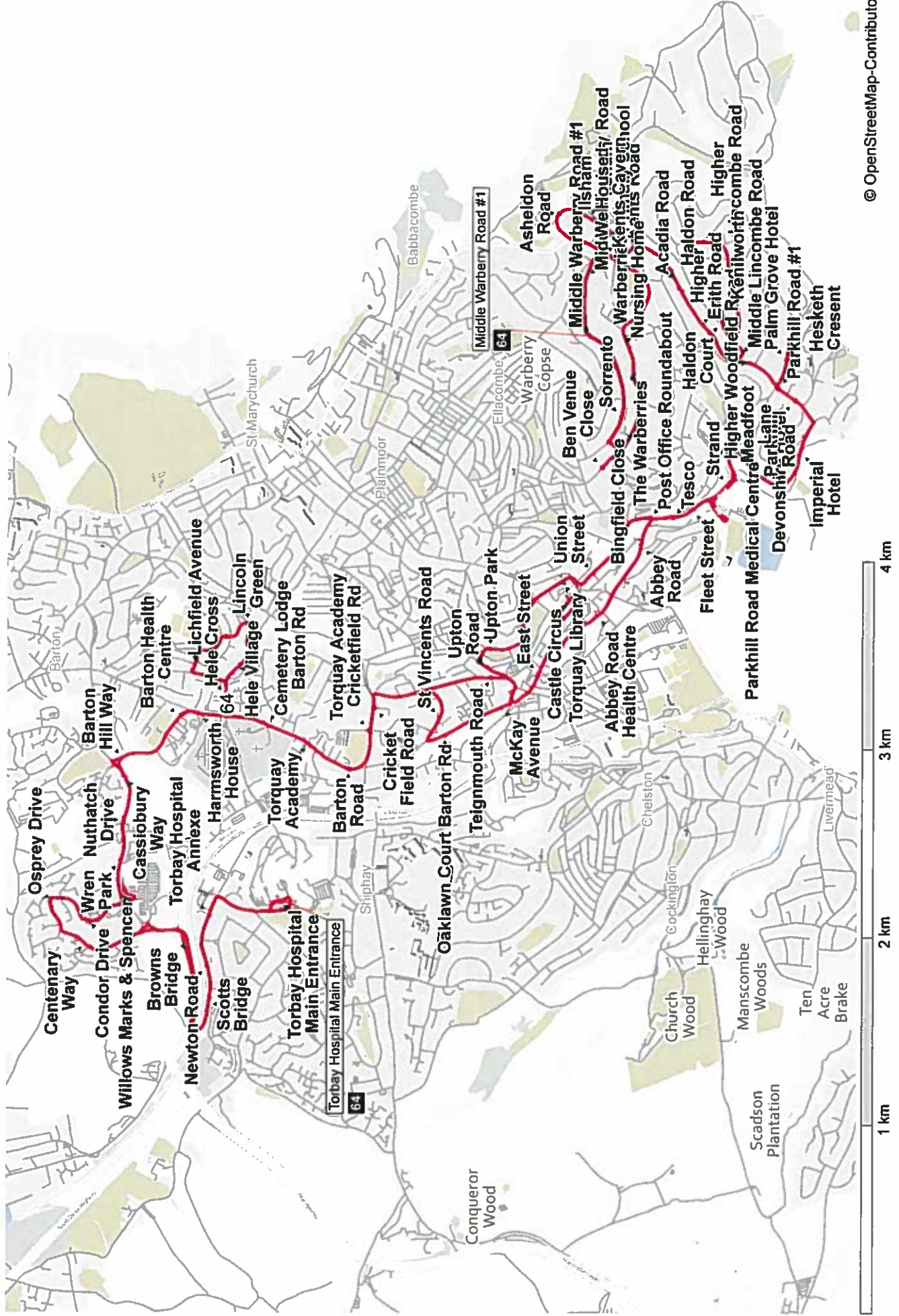


# Route map for the Local Link service 62



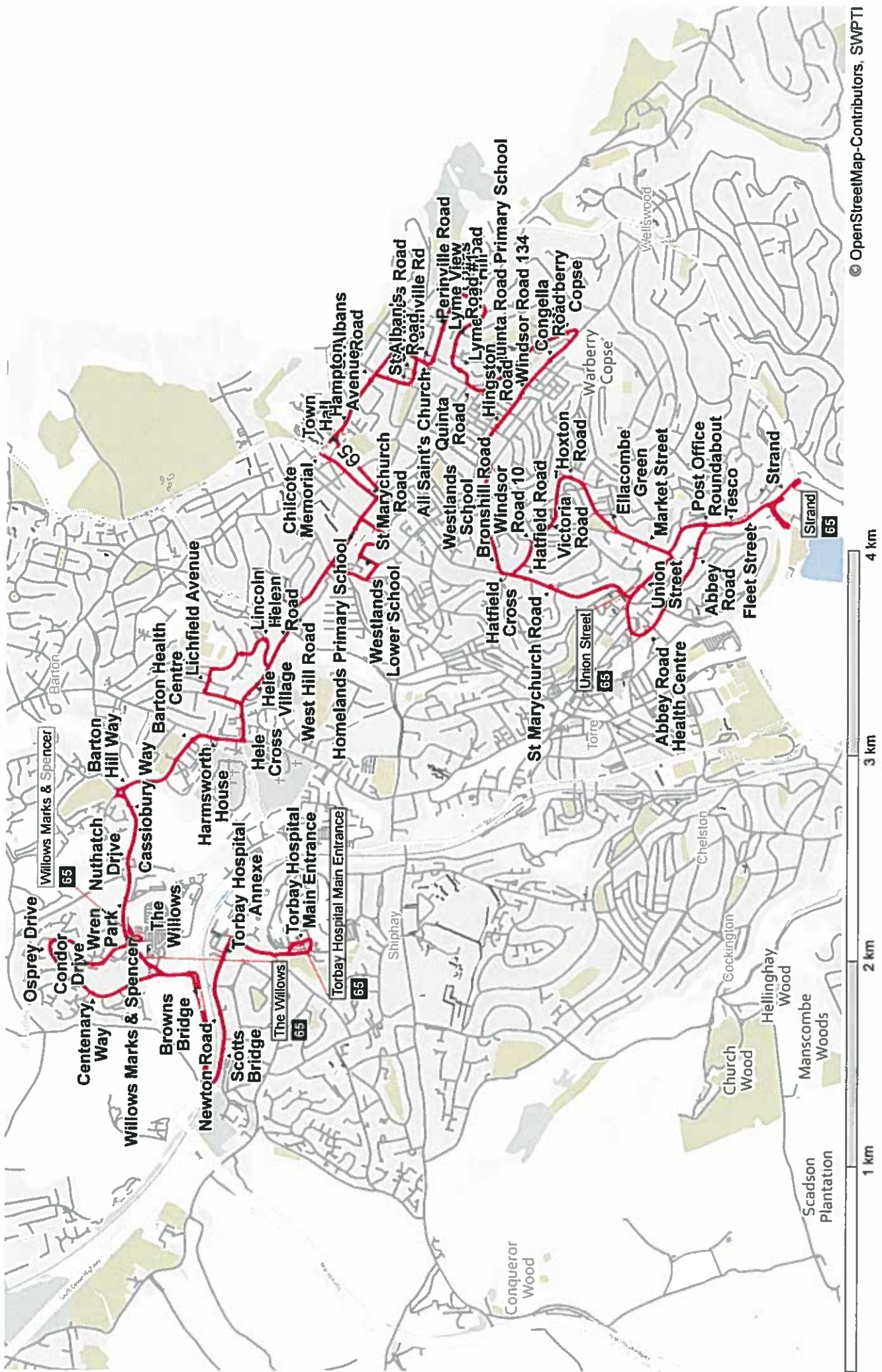


# Route map for the Local Link service 64





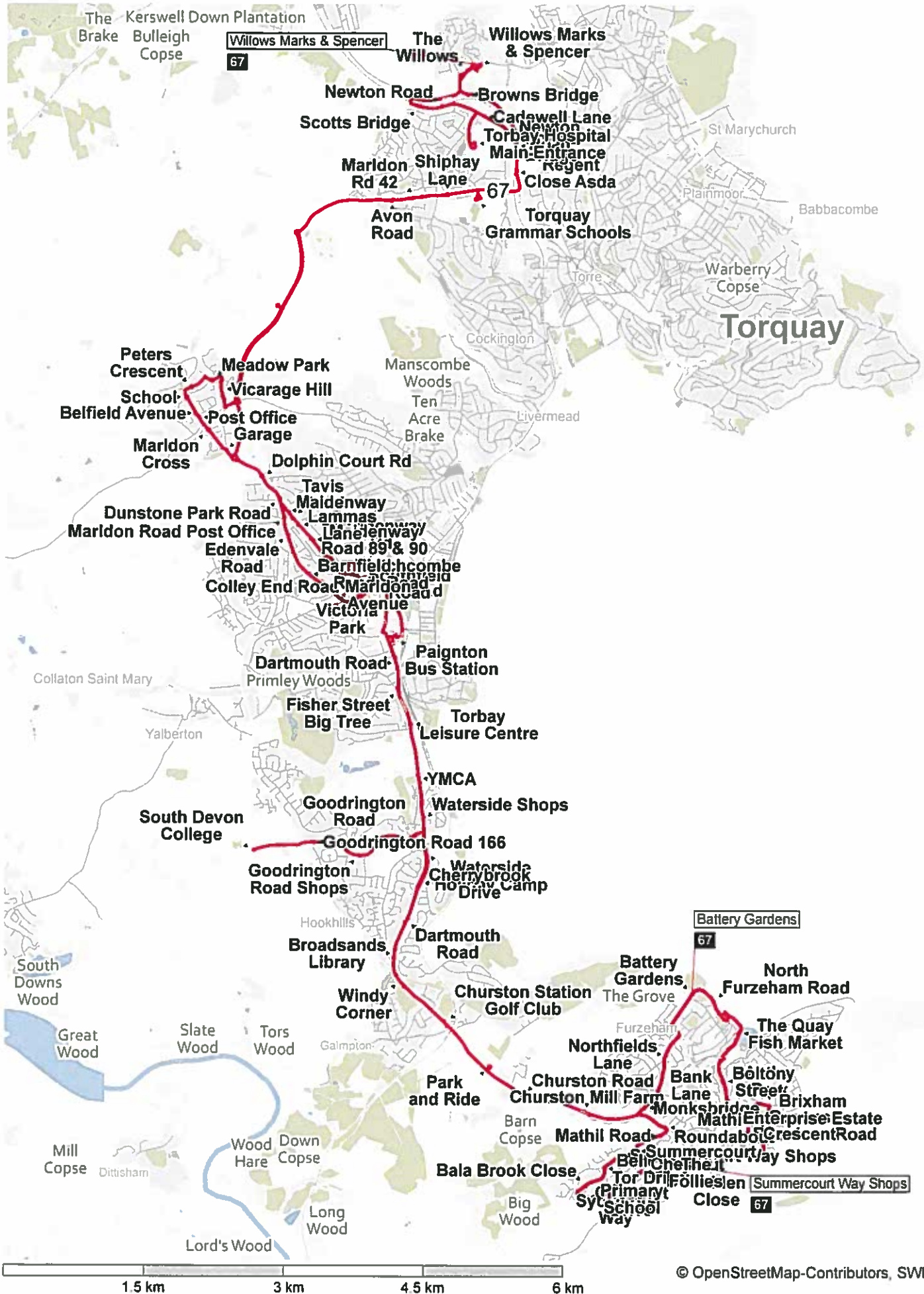
# Route map for the Local Link service 65



© OpenStreetMap-Contributors, SWPTI

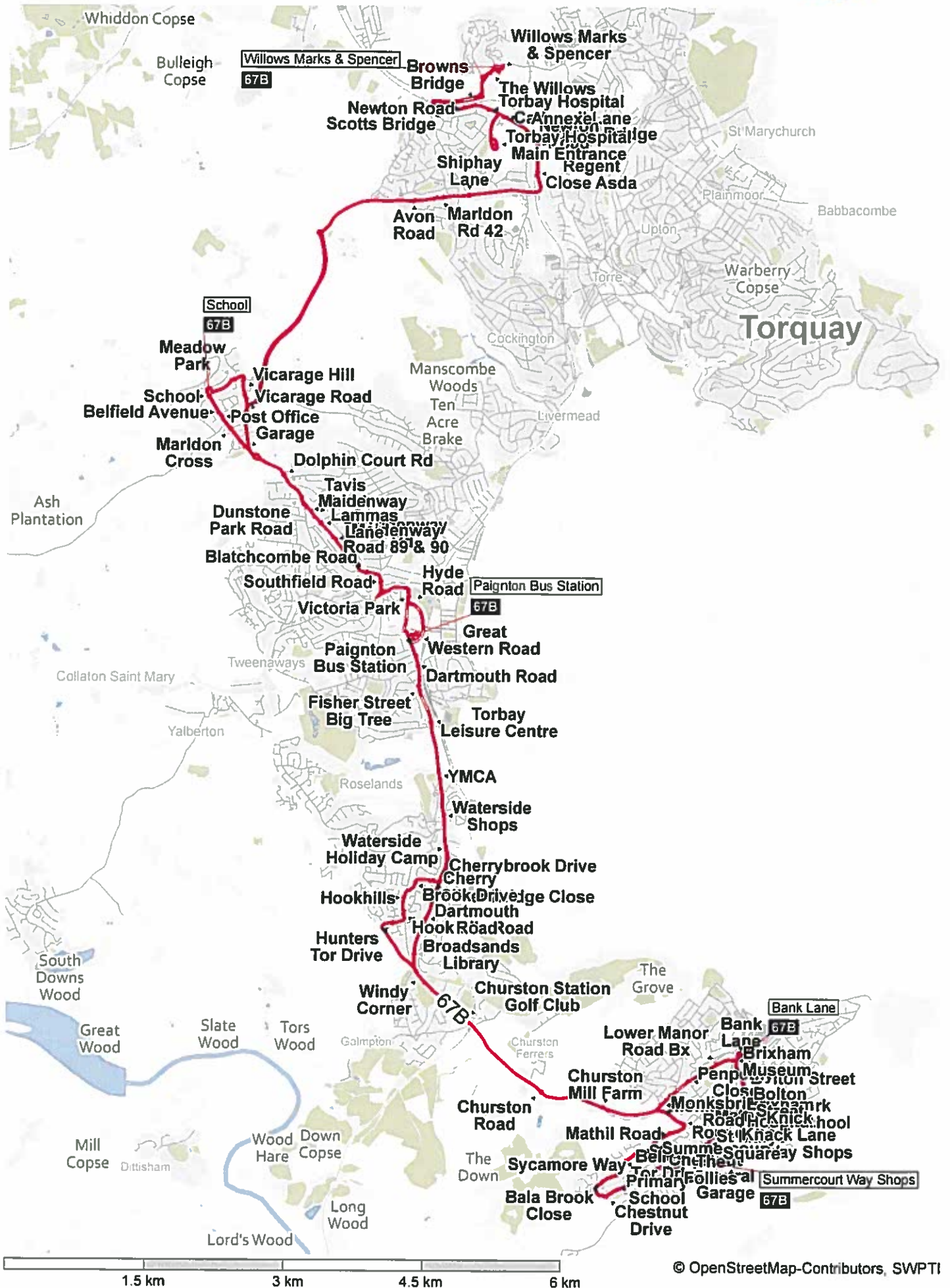
swe-37065\_(1).y10

# Route map for the Local Link service 67



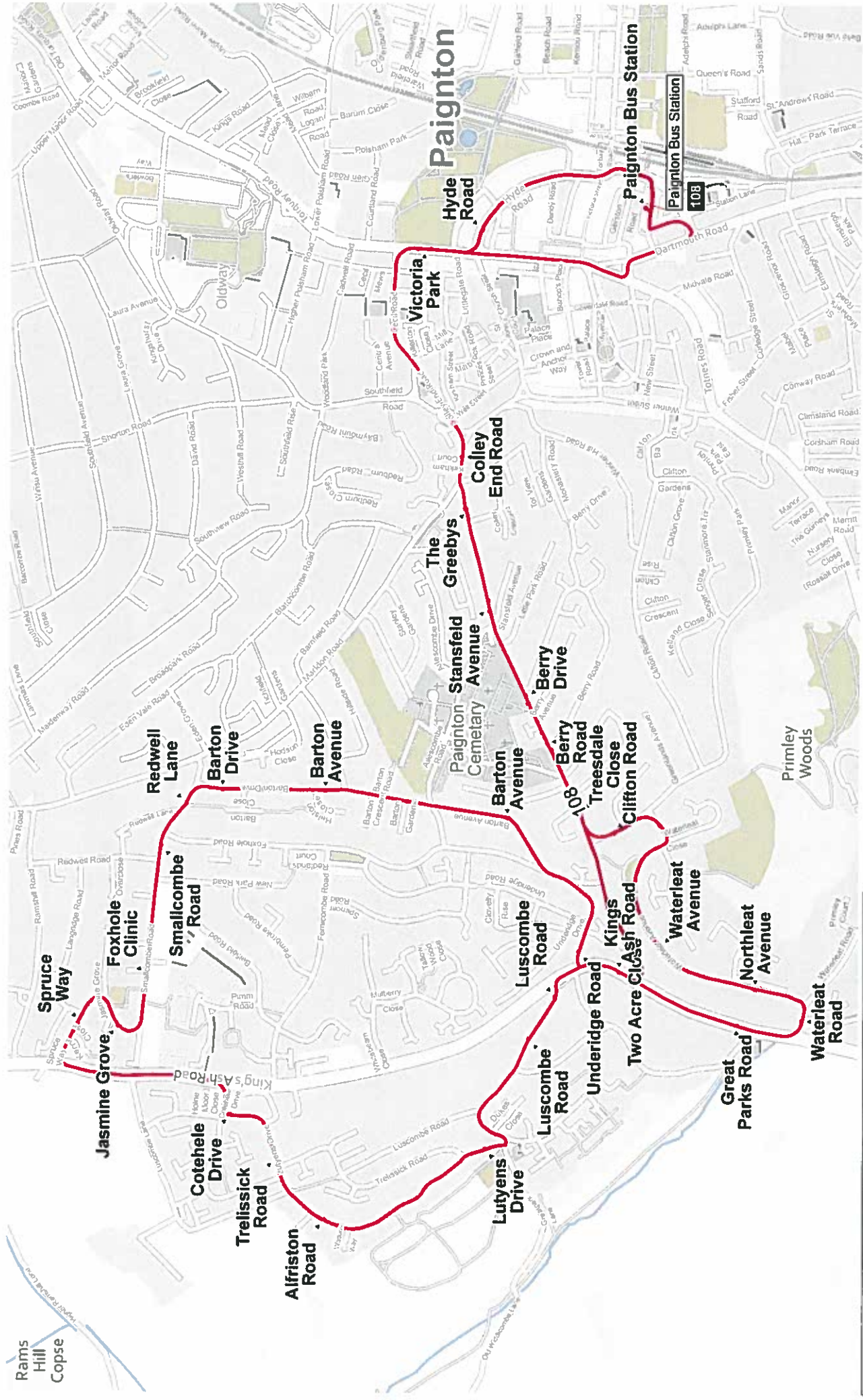


# Route map for the Local Link service 67B



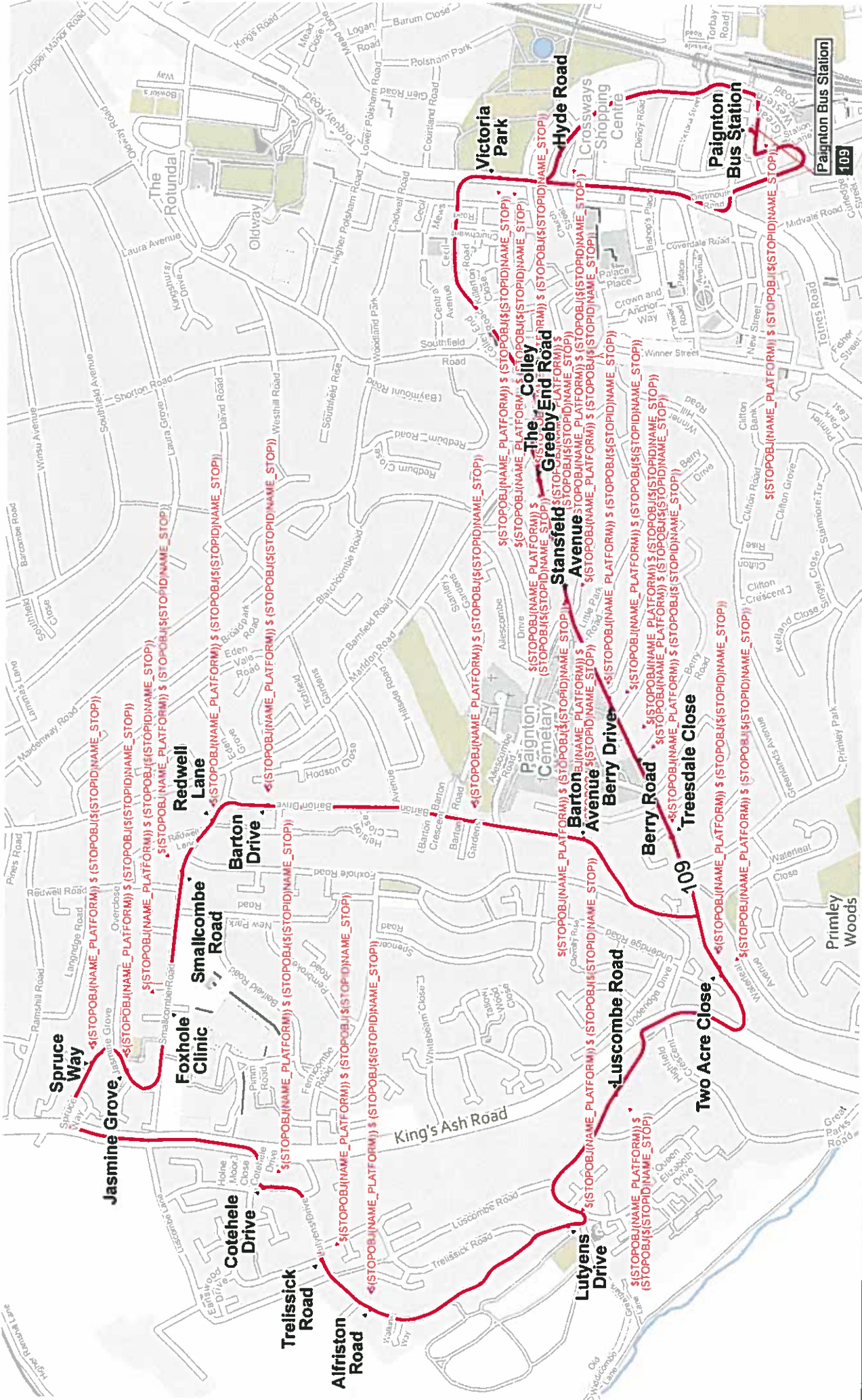


# Route map for the Local Link service 108



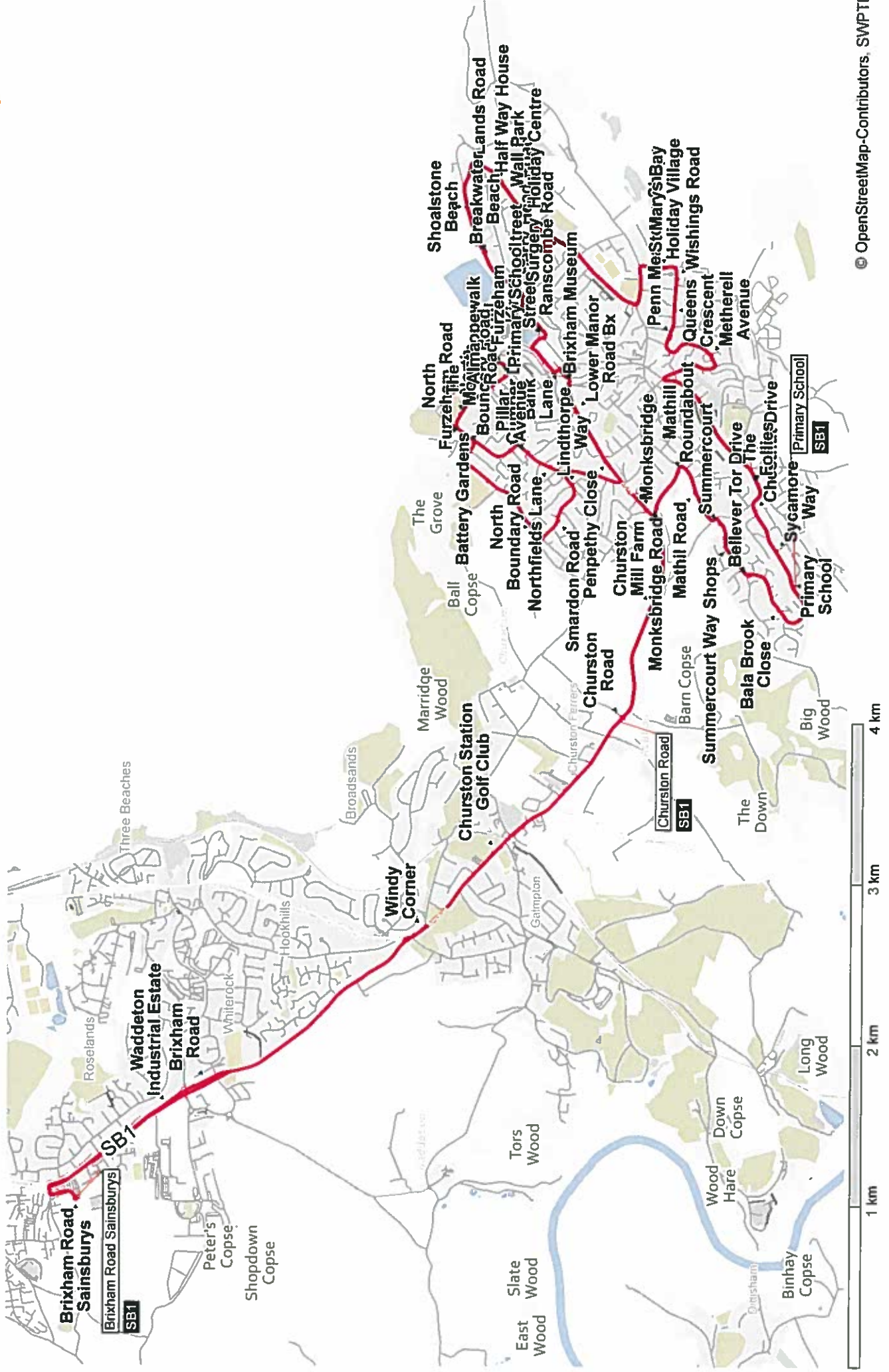


# Route map for the Local Link service 109

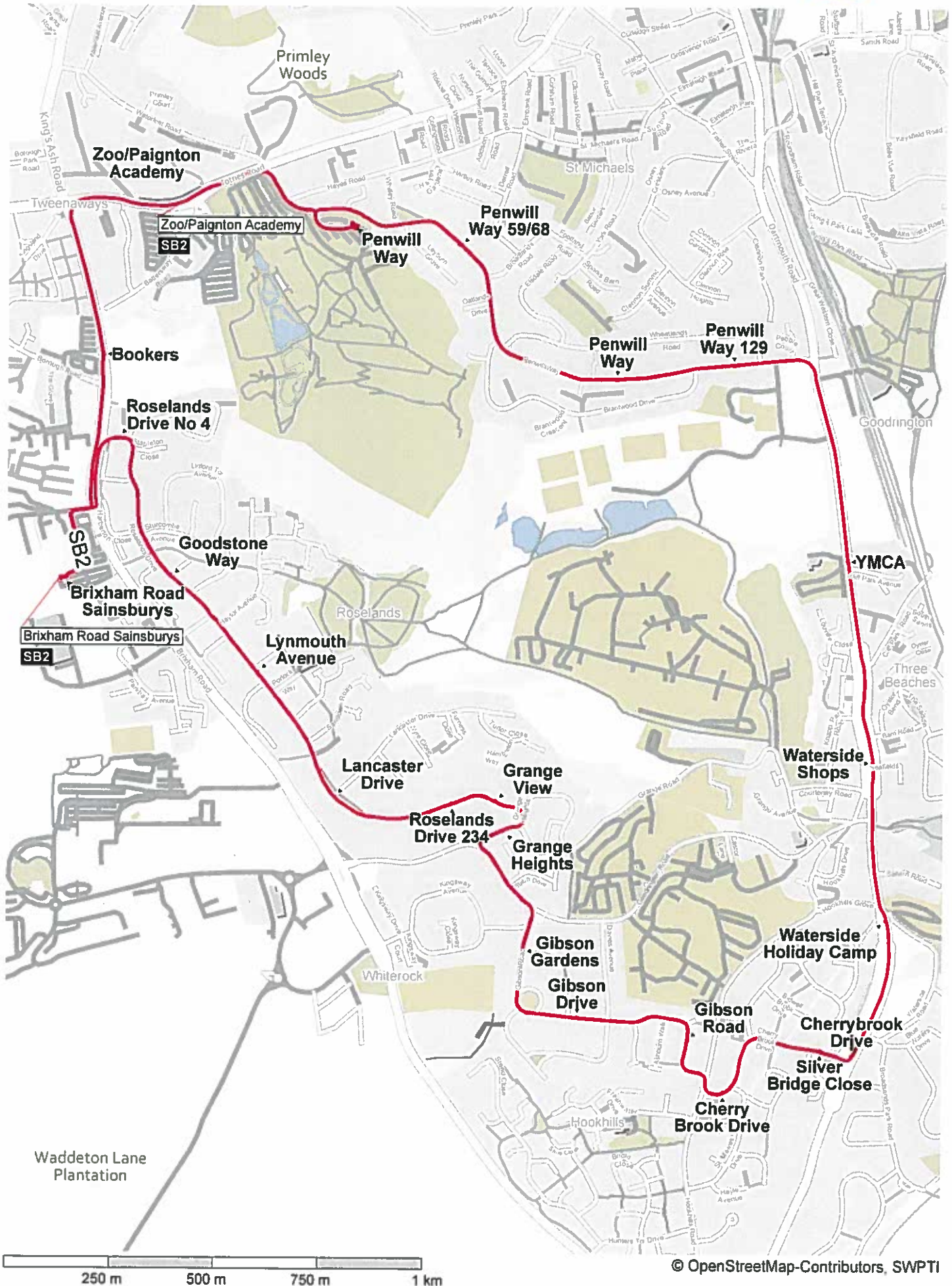




# Route map for the Local Link service SB1

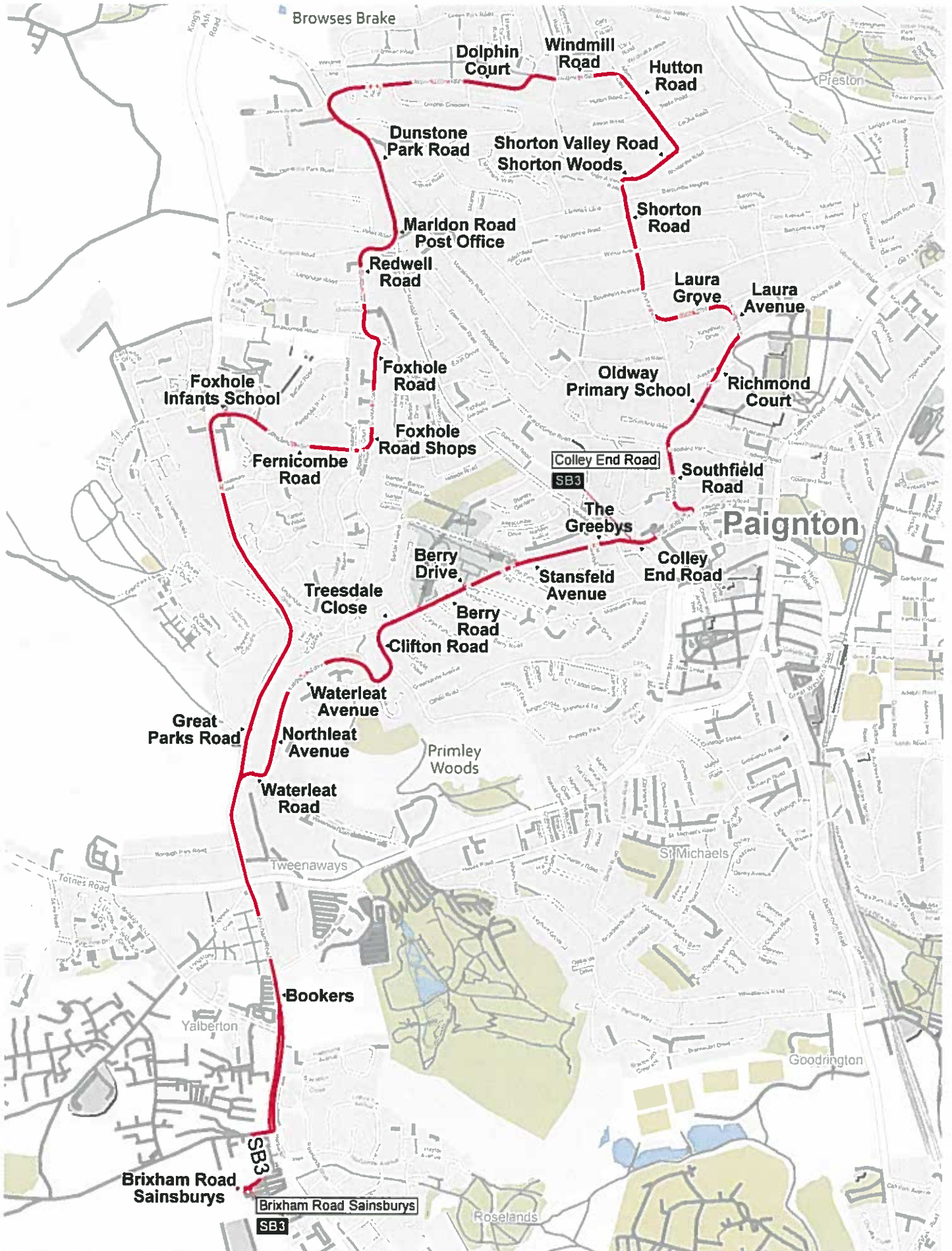


# Route map for the Local Link service SB2



© OpenStreetMap-Contributors, SWPTI

# Route map for the Local Link service SB3

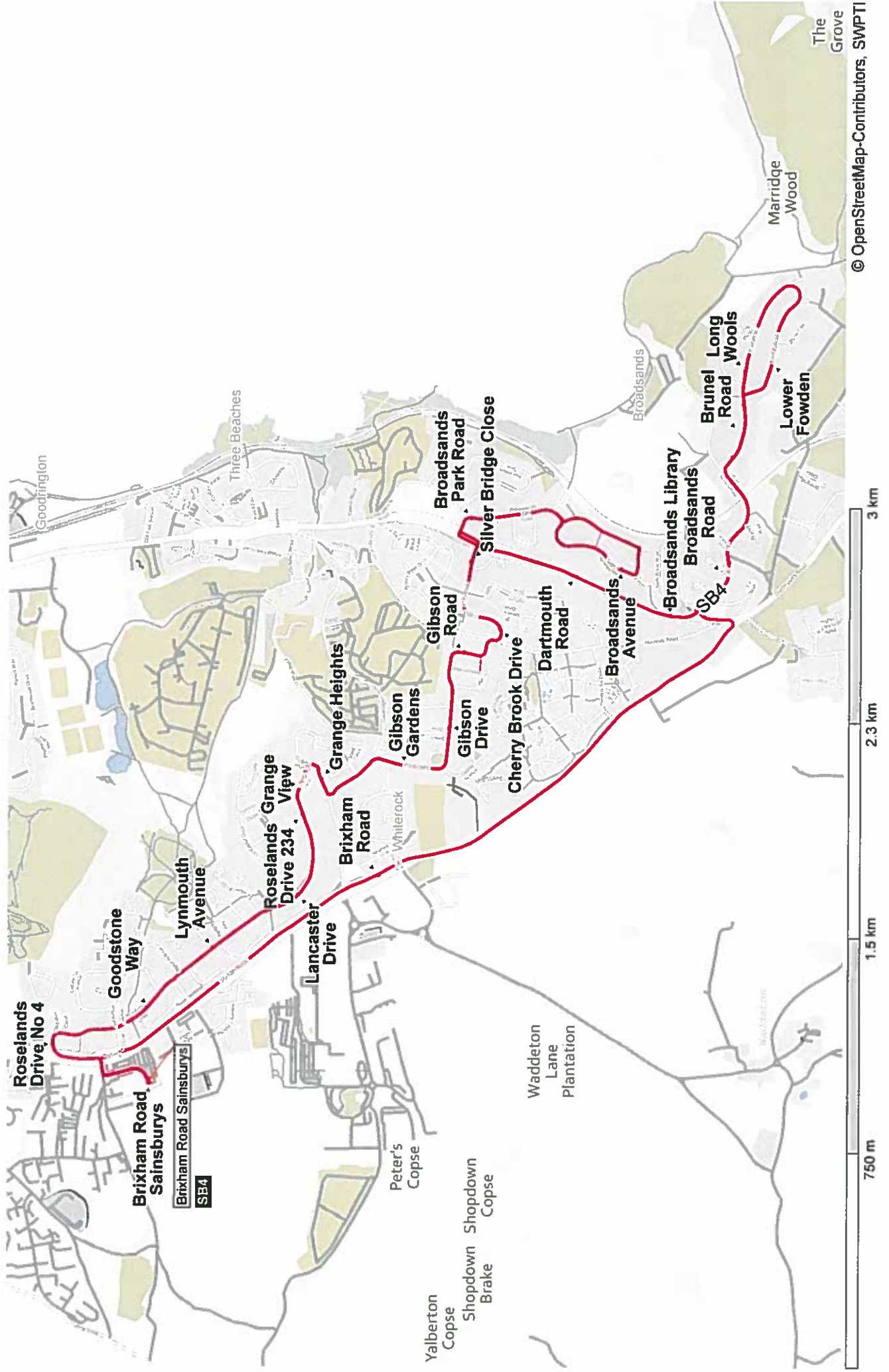


250 m 500 m 750 m 1 km

© OpenStreetMap-Contributors, SWPTI

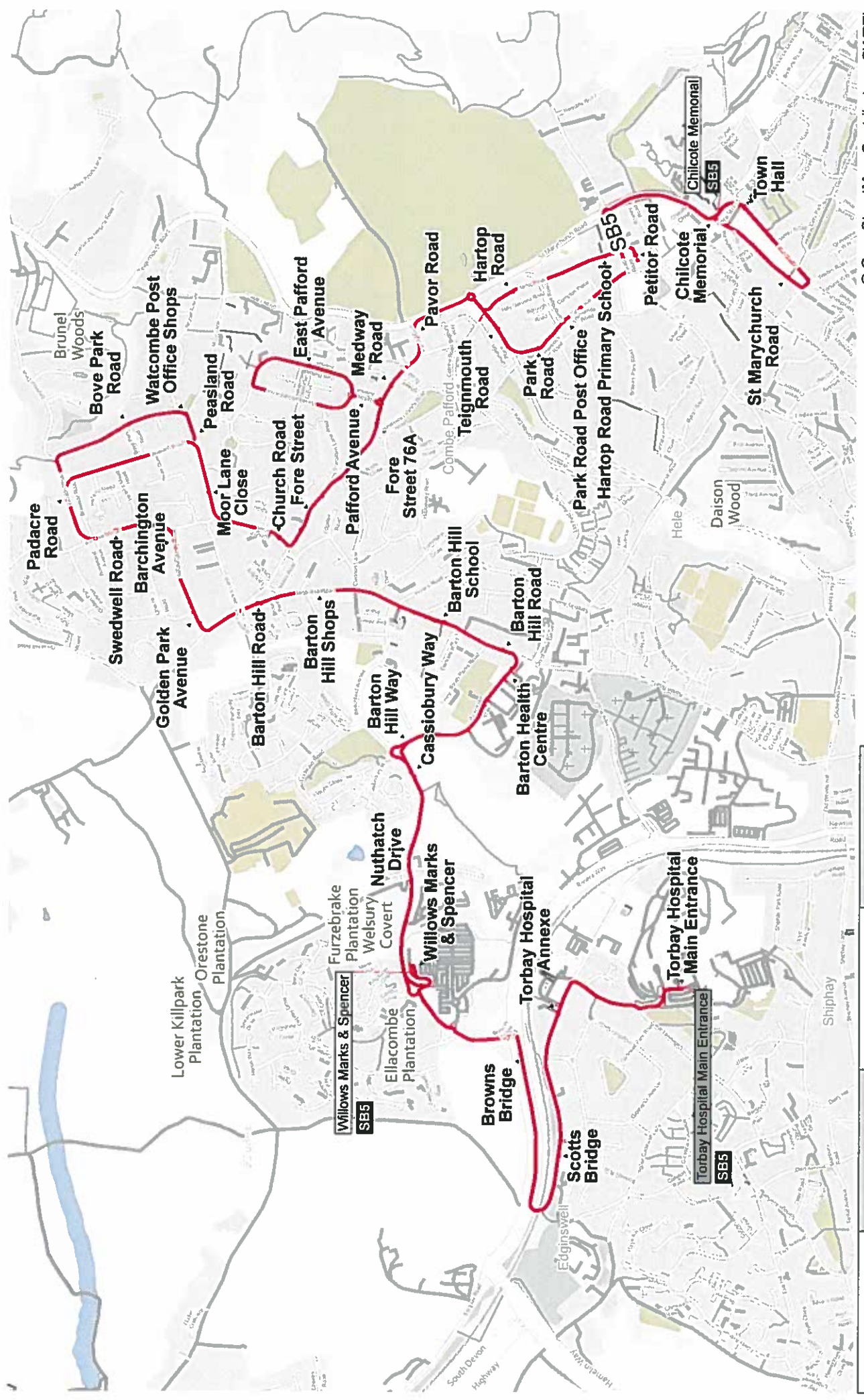


# Route map for the Local Link service SB4



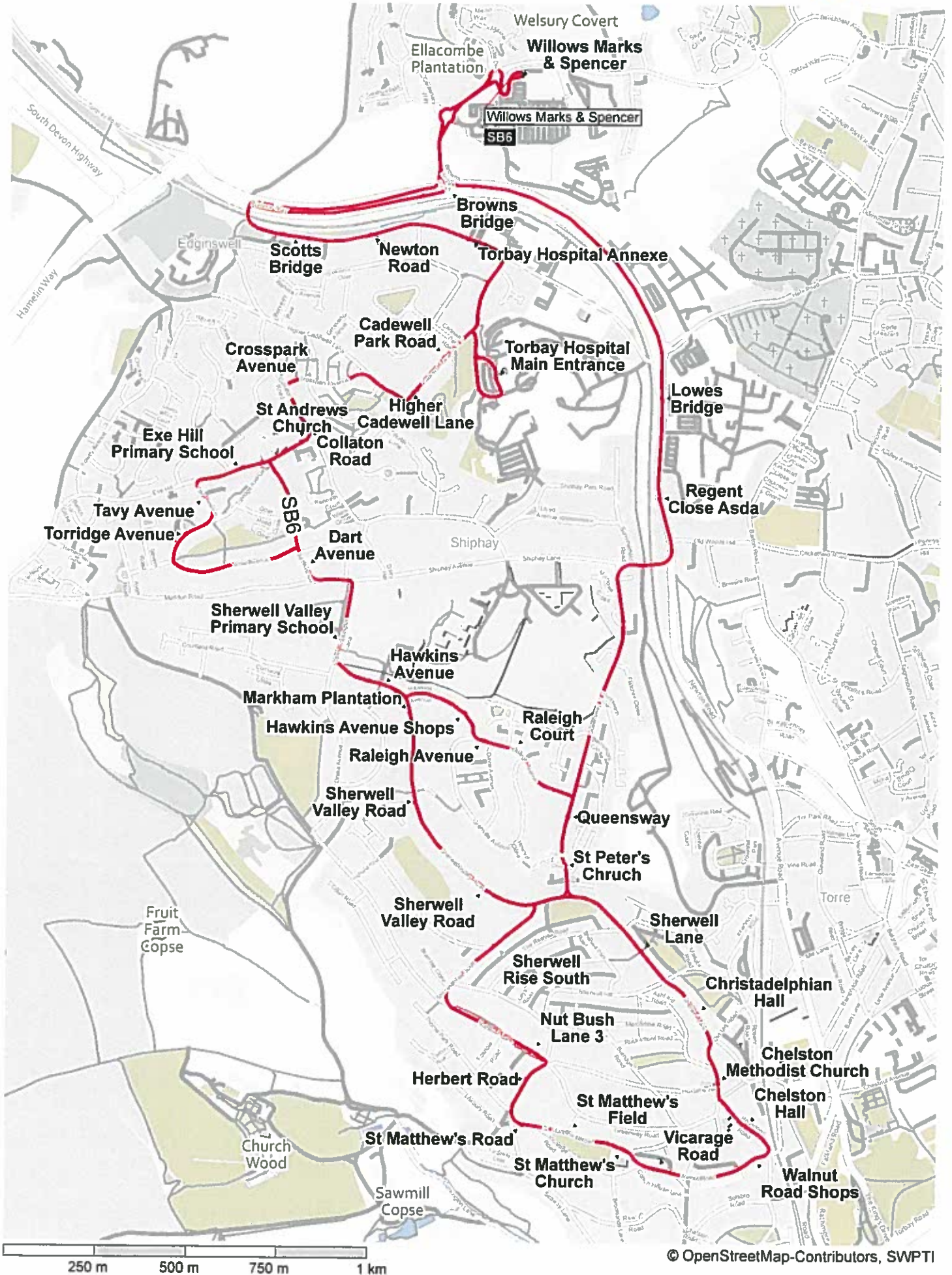


# Route map for the Local Link service SB5

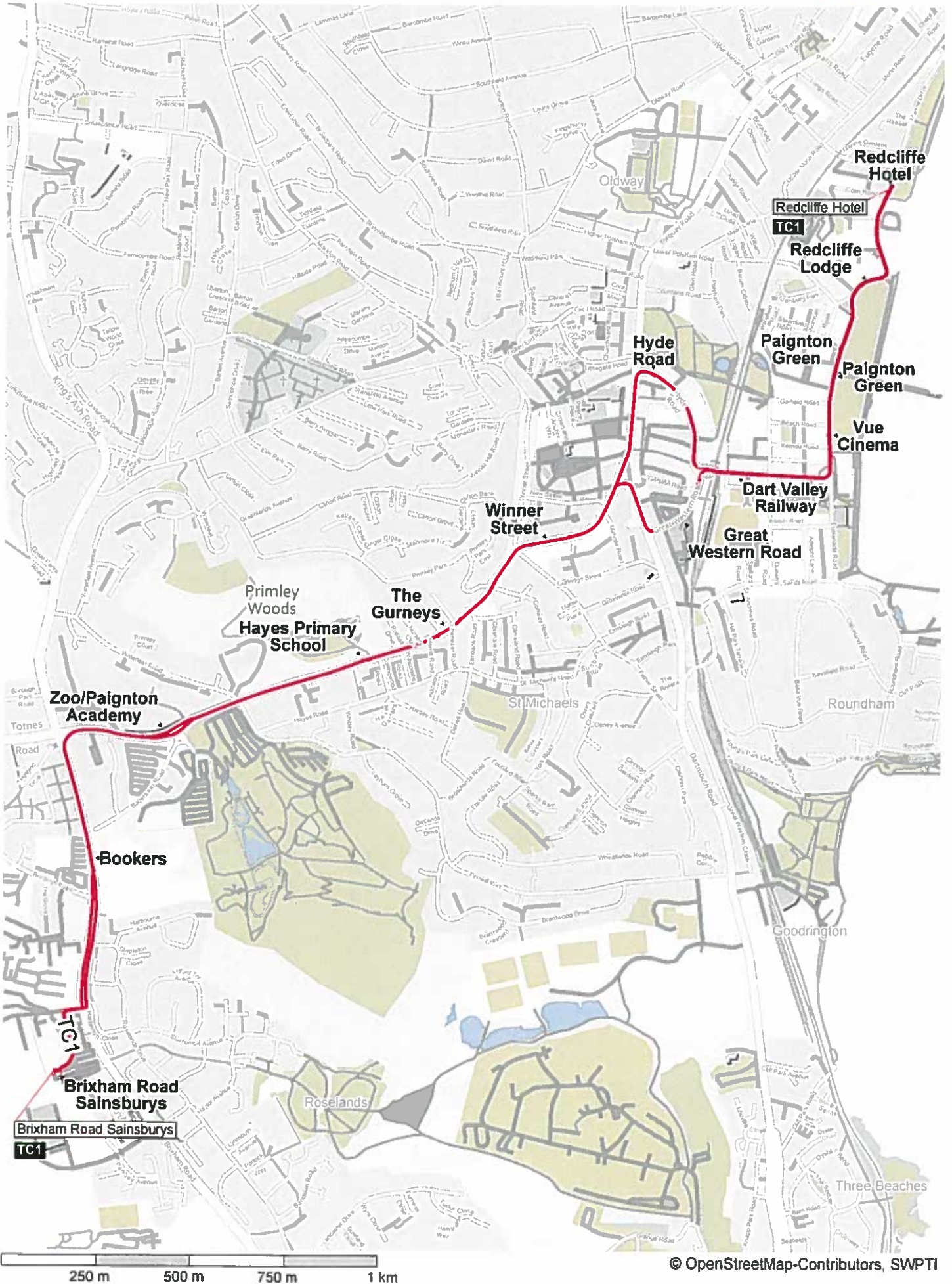




# Route map for the Local Link service SB6



# Route map for the Local Link service TC1



© OpenStreetMap-Contributors, SWPTI